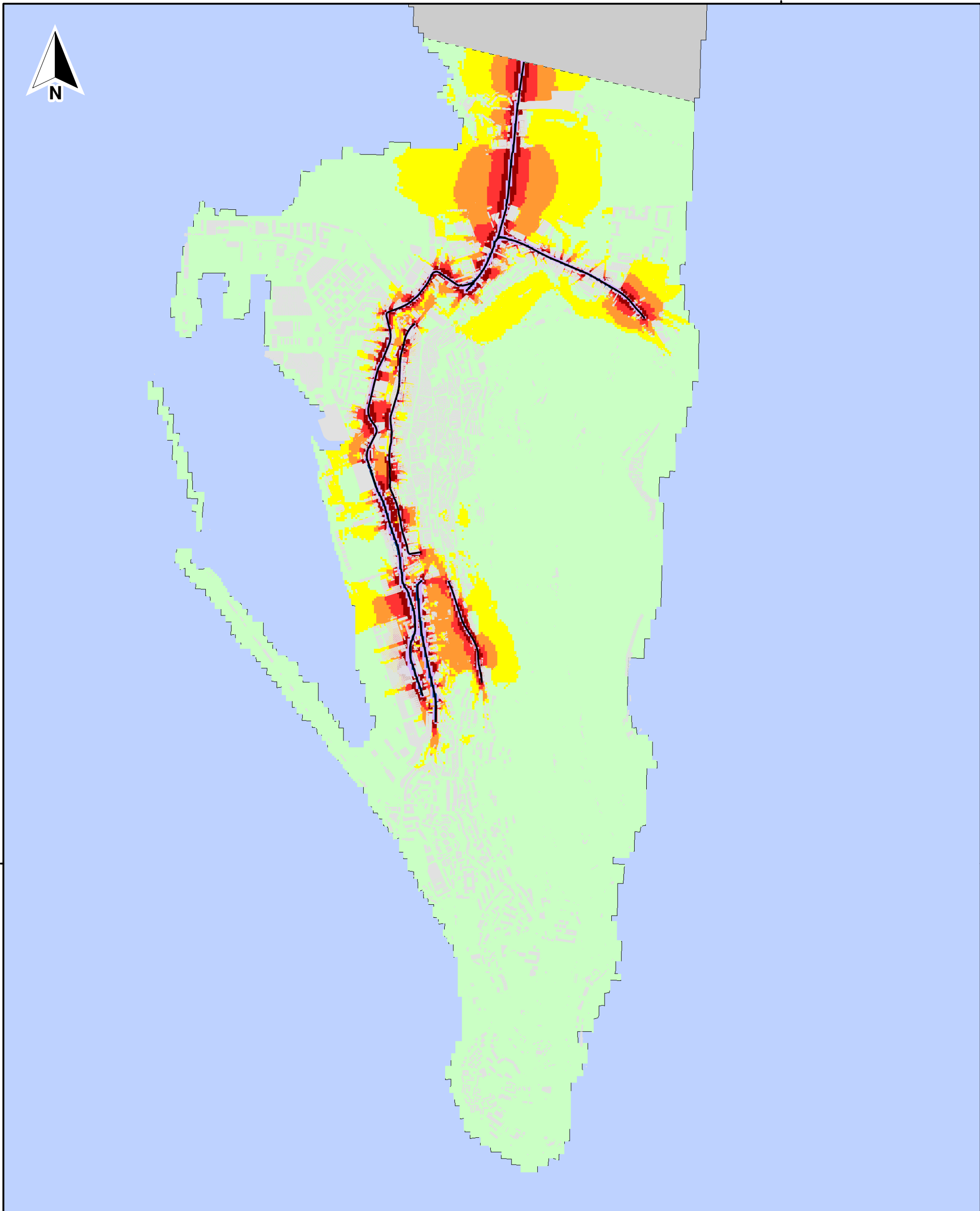


290000













4000000

4000000

290000

Key:

 < 50	 70 - 74
 50 - 54	 > 75
 55 - 59	 Major Road
 60 - 64	 Buildings
 65 - 69	 Legislative Regions

0 50 100 200 300 400 500 Metres
Scale: 1:17500 @ A3



 Environmental Agency
Gibraltar

Environment (Assessment and Management of Noise) Regulations 2006 (2006/121)

Second Round Noise Mapping
Figure 5.1 - Major Roads

L_{den}
Noise Level Bandings from 50 dB

December 2012
32164-S04 trowj

